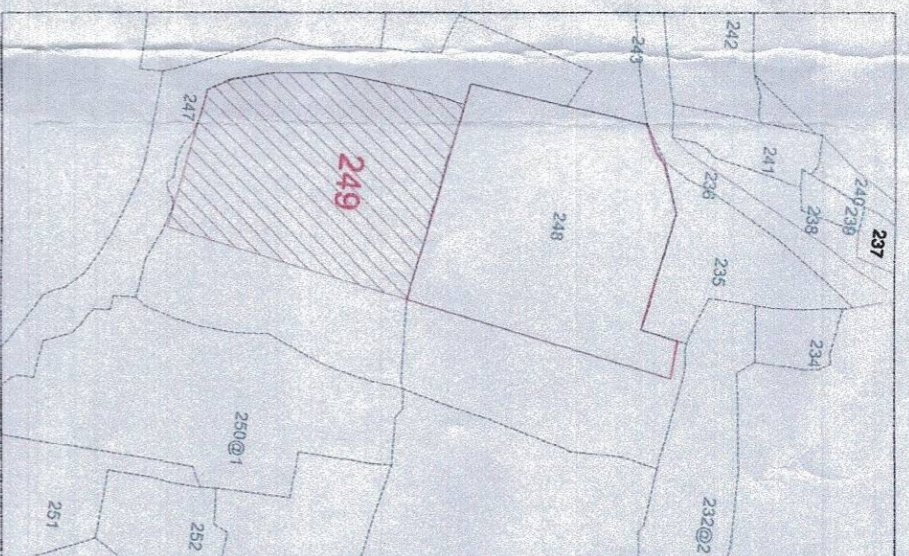


GOOGLE LOCATION PLAN

KHASRA AREA DETAILS

KHASRA NO	AREA	UNIT
249/1(P)	0.330	HECT
249/2(P)	0.8850	HECT
TOTAL	1.2150	HECT



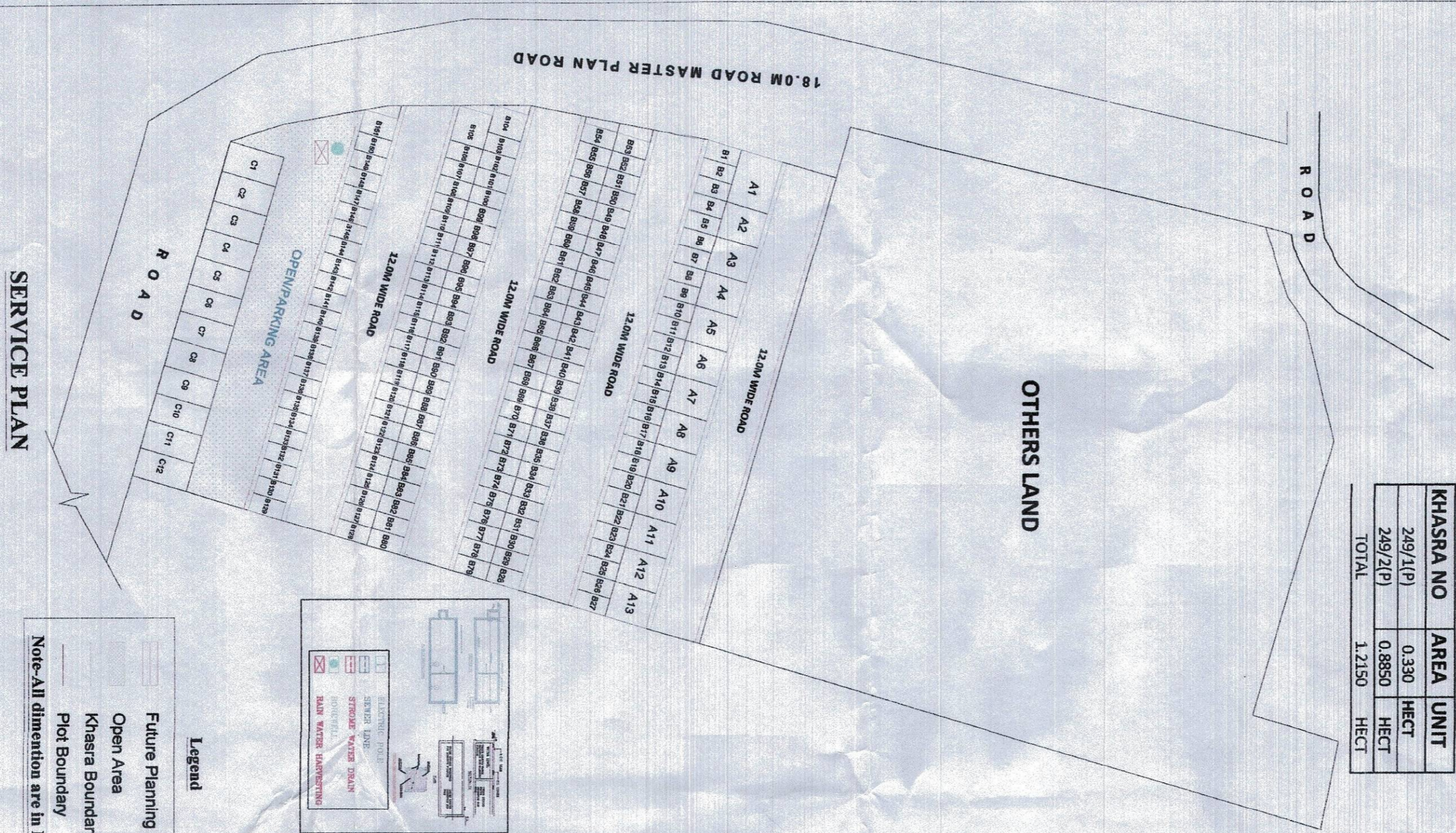
KHASRA PLAN
(SCALE 1: 4000)

S.R.NO	DESCRIPTION	AREA	UNIT	%AGE
3	TOTAL LAND AREA IN HECT	1.2150	HECT	
3	NET PLANNING AREA IN SQ.MT	12150	SQ.MT	
4	ORGANISED OPEN AREA	1235.57	SQ.MT	10.17
5	COMMERCIAL PLOTTED AREA	6079.48	SQ.MT	50.04
6	CIRCULATION AND PARKING AREA	4834.95	SQ.MT	39.79

AREA STATEMENT

PROPOSED LAYOUT PLAN ON KH NO 249/(P) & 249/2 (P) AT VILL. KHAPRI PH. NO 13 BELONGS TO C.G. HOUSING CO. PARTNER SHRI SURAJ CHOUHAN S/O SHRI AJAY CHOUHAN, RAJIV NAGAR SUPHELA BHILA, DIST DURG (C.G.) TOTAL LAND AREA 1.64 HECT. OUT OF WHICH PLANNING AREA IS 1.2150 HECT.

S.NO.	BLOCKS	PLOT NO.	PLOT SIZE		AREA IN SQM	NO. OF PLOTS	TOTAL AREA IN	
			X	Y				
1	TYPE-A	210 13	11.43	9.15	104.58	1	104.58	
			7.62	9.15	69.72	12	836.88	
			TOTAL		27.9	27.9	13	941.26
			3.81	7.32	27.9	27	753.01	
			3.81	7.32	27.9	26	725.12	
			3.81	7.32	27.9	26	725.12	
			3.81	7.32	27.9	24	669.34	
			5.78	7.32	42.3	1	42.31	
			7.33	7.32	53.7	1	53.66	
			3.81	7.32	27.9	23	641.45	
12910 150	3.81	7.32	22	613.56				
151	4.85	7.32	1	35.50				
TOTAL		151	151	4259.07				
TOTAL		12 09	12	879.15				
TOTAL PLOTTEL AREA		176	176	6079.48				




SERVICE PLAN

Legend

- Future Planning Area
- Open Area
- Khastra Boundary
- Plot Boundary

Note-All dimension are in Meters



LAY-OUT PLAN
(SCALE 1: 1000)

OWNERS SIGN

[Signature]

ARCHITECT/ENGG. SIGN

CHEMAN CHAUHAN
B.TECH (CIVIL)
CG/RR/PTNC/PL/P/2022/0067

इंकार अरुणा
अनुमति
कल ऑफिस
कल ऑफिस 16-02-2025 तक
अनुशा धर क. 813, दिनांक 19-01-2025 को